

Environment, Labour and Justice

Protocol Title	Protocol Number	Effective Date	Page
RCMP "L" Division and Charlottetown Police Services Jurisdiction Boundary Line Changes	EL&J #2	February 1, 2013	1 of 3


Department of Environment, Labour and Justice

Confirmation

**RCMP "L" DIVISION AND CHARLOTTETOWN POLICE SERVICES JURISIDCTION
BOUNDARY LINE CHANGES PROTOCOL**

The attached protocol developed by the Charlottetown Police Services, RCMP "L" Division and this department is confirmed and comes into effect on February 1, 2013.

Dated this 7th day of *January*, 2013 at Charlottetown


Honourable Janice Sherry
Minister of Environment, Labour and Justice
and Attorney General


Environment, Labour and Justice

Protocol Title	Protocol Number	Effective Date	Page
RCMP "L" Division and Charlottetown Police Services Jurisdiction Boundary Line Changes	EL&J #2	January 1, 2013 February 1, 2013	2 of 3


The attached RCMP "L" Division and Charlottetown Police Services boundary line changes protocol is approved by the undersigned.



C/Supt. Craig Gibson
Commanding Officer RCMP
"L" Division



Chief Paul Smith
Charlottetown Police Services



Gordon Garrison
Policing Services Manager
Department of Environment, Labour and Justice

Protocol Title	Protocol Number	Effective Date	Page
RCMP "L" Division and Charlottetown Police Services Jurisdiction Boundary Line Changes	EL&J #2	February 1, 2013	3 of 3

1. Boundary Line Changes

1.1. To provide a better level of service, responses to calls for service in certain areas have been changed with respect to jurisdiction. These changes equate to an agreed transfer of jurisdiction between the Charlottetown Police Service and RCMP "L" Division Criminal Operations. The areas where jurisdictional transfer has occurred are as follows:

1.1.2. Agreements have been reached that would have Charlottetown Police Services accept responsibility for response and investigation of matters occurring on the Lower Malpeque Road, from Melody Lane north to Fox Run Drive.

1.1.2.1. To provide some clarification, while the residences on the east side of the Lower Malpeque Road are within the boundaries of the City of Charlottetown, the actual roadway and residences on the west side of Melody Lane are within the boundaries of RCMP Queens District.

1.1.3. In conjunction with Charlottetown Police Services accepting responsibility for the roadway mentioned in section 1.1.2, RCMP "L" Division Criminal Operations has accepted responsibility for response and investigation of matters, excluding Charlottetown by-law matters, occurring on the section of the Rails to Trails, from the Sherwood Road north to Royalty Junction Road.

1.1.3.1. To provide some clarification, the greater portion of the trail north of the Sherwood Road rests within the boundaries of RCMP Queens District.